








pivotel.
mobile everywhere®

How inReach™ works

inReach 2-way satellite communicators from DeLorme put amazing functionality all in the palm of your hand.

inReach
EXPLORER
inReach SE



-  Colour screen and virtual keyboard with predictive text
-  Intuitive LED indicator for satellite availability
-  Audible message notifications
-  Long-lasting internal rechargeable lithium battery providing 100 hours of battery life in 10 minute tracking mode with a clear view to the sky
-  Designed for maximum durability in harsh environments (waterproof, dustproof, and impact resistant)
-  Post to social media
-  Built on award-winning inReach technology

explore Web Portal



Plan and share your journey with family and friends through the explore Web Portal

- Share your location and trip details with MapShare, including tracking and GPS information
- Invite others to “ping” your inReach to see your location
- Link to your social media accounts
- Manage your account and device updates

Earthmate App



- Pairs your inReach with your smartphone or tablet via Bluetooth
- Automatically syncs with your mobile device’s address book
- Download DeLorme Digital Atlas of the Earth maps to your phone at no charge (requires internet)

inReach Specifications

Iridium Connected

- Messages and track points sent via the world’s furthest-reaching satellite network.
- Uses Iridium 9603 short burst data technology

Physical Specifications

- Dimensions: 149mm including antenna; 62mm W and 26mm D.
- Weight, with internal lithium polymer battery, 190 grams.
- Waterproof and dustproof (IPX7 withstands incidental water exposure of up to one metre for 30 minutes)
- Impact resistant (meets Mil STD 810G for shock)

Temperature Ranges

- Operating temperature: -20 C to +60 C
- Storage temperature: -40 C to +85 C


Battery Power

- Internal lithium polymer
- Battery life (sending one track point every 10 minutes): 100 hours with internal lithium polymer battery.

Email & SMS Anywhere!

inReach™

2-way Satellite Communicators



Stay in touch, and share your adventure
- no matter where on earth you go.

alwaysinreach.com.au

\$29.95 activation fee applies to inReach™ plans. inReach™ services are provided by Pivotel Satellite Pty Limited (“Pivotel”). inReach™ uses the Iridium® Mobile Satellite network. Satellite reception limitations apply. Prices include GST and are subject to change. Actual charges may vary on your statement as charges are rounded to the nearest cent before GST is included. Satellite text messages/inReach™ messages are billed per message, satellite track points are billed per track point. 1 month minimum term applies to all inReach™ plans. Access and usage charges are billed monthly, additional charges apply to usage that exceeds the included text messages and track points included in the plan. Visit <http://www.alwaysinreach.com.au> for a coverage map. A compatible inReach™ device is required to access the inReach™ service. Pivotel may apply call barring where fraudulent use is suspected or for credit control purposes. You will receive an itemised bill by email from Pivotel once a month which enables you to keep track of your messages and any payments made during the month. inReach™ plans are available to credit approved customers only. Minimum cost is \$46.90 on the inReach™ Safety Plan, \$59.90 on the inReach™ Recreation Plan, \$79.90 on the inReach™ Expedition Plan and \$99.90 on the inReach™ Unlimited Plan. You may receive a pro-rata access fee charge on your first Pivotel bill, calculated from the actual date of service connection to the date of your first bill.

inReach^{SE}

inReach
EXPLORER



2-way SMS



2-way Email



Send/receive SMS or email anywhere on earth



Post to Facebook and Twitter from anywhere or share your journey online

SOS

Trigger an SOS and communicate with the 24/7 Emergency Response Centre

Never Alone.
Always inReach™



Navigation



Waypoints



2-way SMS



2-way Email



Plan your journey ahead of time, including setting waypoints and routes



Use your inReach to navigate to a waypoint or follow a route on screen



Drop waypoints from your inReach as you go so you can find your way back



Send/receive SMS or email anywhere on earth



Post to Facebook and Twitter from anywhere or share your journey online

SOS

Trigger an SOS and communicate with the 24/7 Emergency Response Centre

Stay connected and safe
- anywhere in the world

Stay in touch, share your journey, or trigger an SOS
- even when you're off the grid!

inReach™ Features



Plan your journey, set waypoints and routes (inReach Explorer only)

SOS

Trigger an SOS in an emergency and communicate with the 24/7 search and rescue monitoring centre.



Adjustable tracking intervals allow you to track your trip and share your location online including GPS coordinates, course, elevation and speed.



Send and receive 160 character text messages with GPS coordinates to mobile numbers or email addresses worldwide.



Provides delivery confirmation for all text messages and SOS signals.



Global Coverage

No lock-in contract!

inReach™ Plans

	Safety Plan	Recreation Plan	Expedition Plan	Unlimited Plan
Monthly Charge	\$16.95	\$29.95	\$49.95	\$69.95
SOS	Unlimited	Unlimited	Unlimited	Unlimited
Satellite Text Msgs/ inReach Msgs	10 included 75c per message	100 included 50c per message	200 included 50c per message	Unlimited
Satellite Tracking Points	Pay as you go 25c per track point	300 included 15c per track point	1,000 included 15c per track point	Unlimited
Once Off Activation Fee	\$29.95	\$29.95	\$29.95	\$29.95

Important Notes about Subscription Plan Charges

Subscriptions are required for the inReach™ 2-Way Satellite Communicator. Access to the tracking and messages sent from the device is managed through the web based Explore user portal. Messages may also be sent from the Explore system by e-mail, SMS, Facebook or Twitter or via Mapshare. Activate your device or login to your account at www.alwaysinreach.com.au

Satellite Text Messages:

Includes any messages that you compose on your inReach device or companion device (Smartphone or tablet) and send to the web based Explore user portal or any message sent from the web based Explore user portal to your inReach device.

inReach Messages:

Pre-loaded messages you send using the inReach push button interface.

Track Points:

The individual "breadcrumbs" you use to allow others to follow your progress via your online MapShare page. You will also be charged for one Tracking Point each time you request a location or each time you request the device to update its tracking frequency from the web based Explore user portal and each time you set a Waypoint using inReach Explorer.